

1. Rain water harvesting pits

In Front of the Chemistry department



Near the Administrative block



2. Borewell/open well recharge

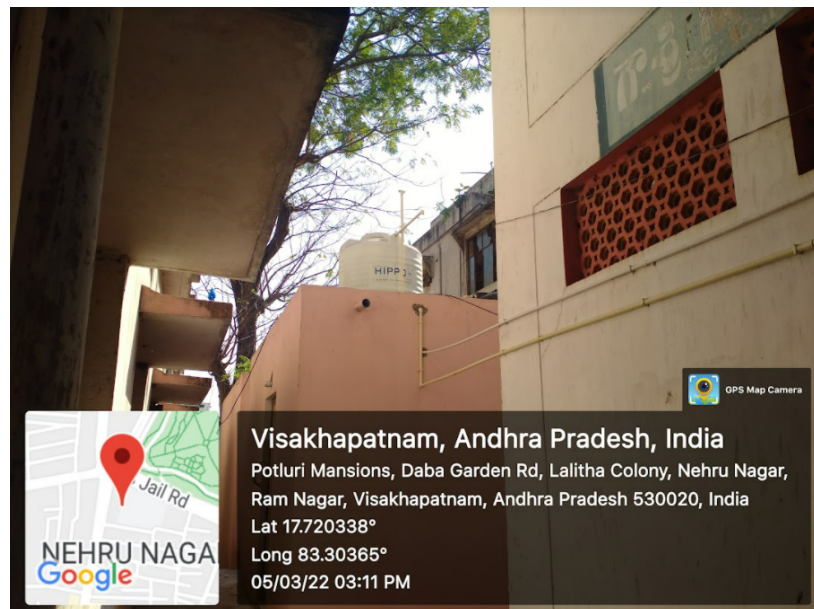
1. Science block

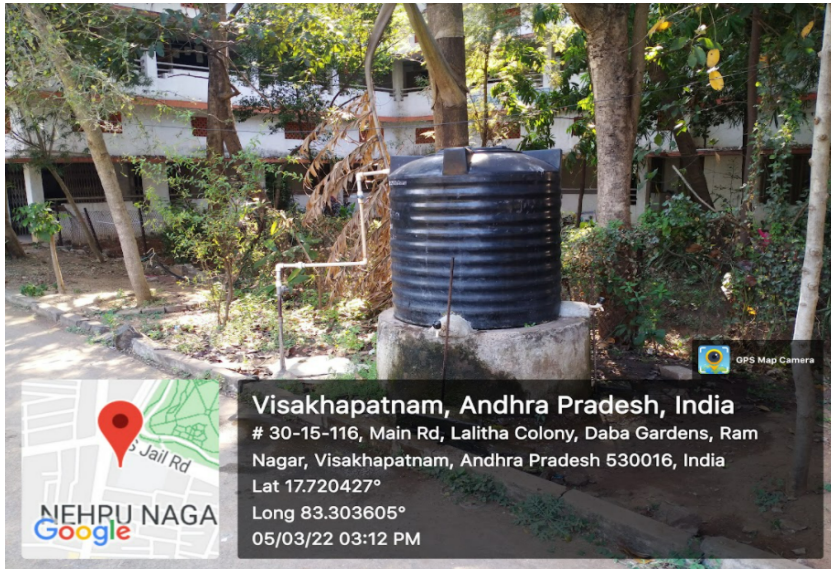
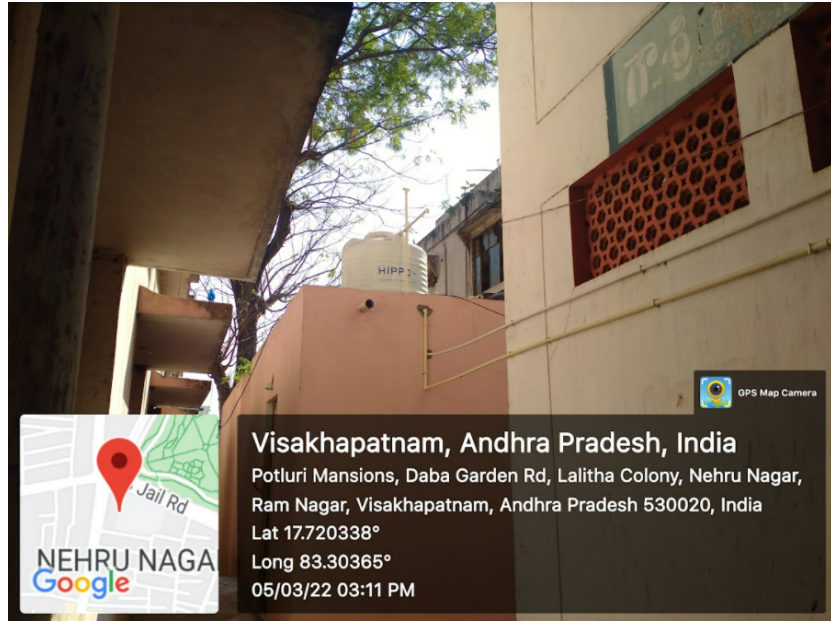


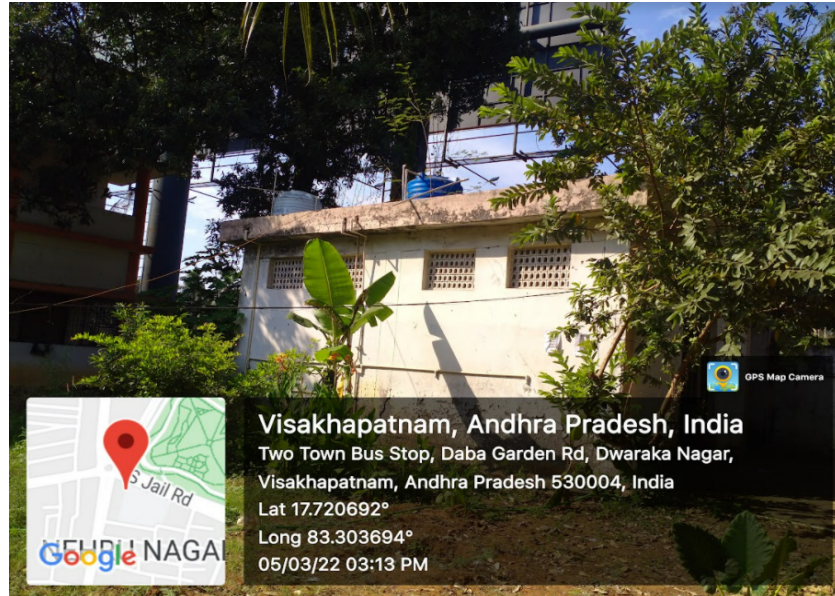
2. Commerce block



3. Water bodies

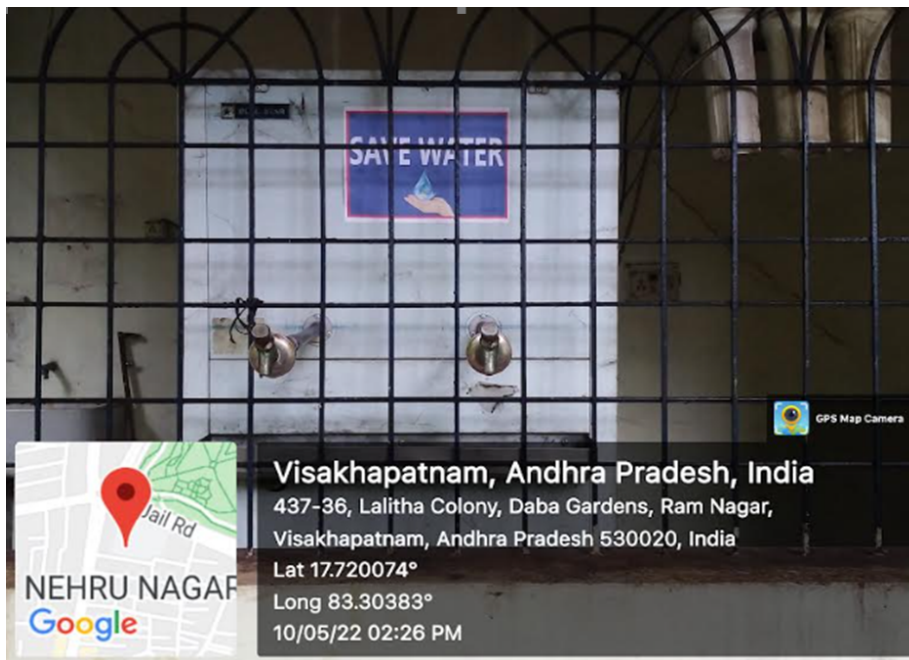
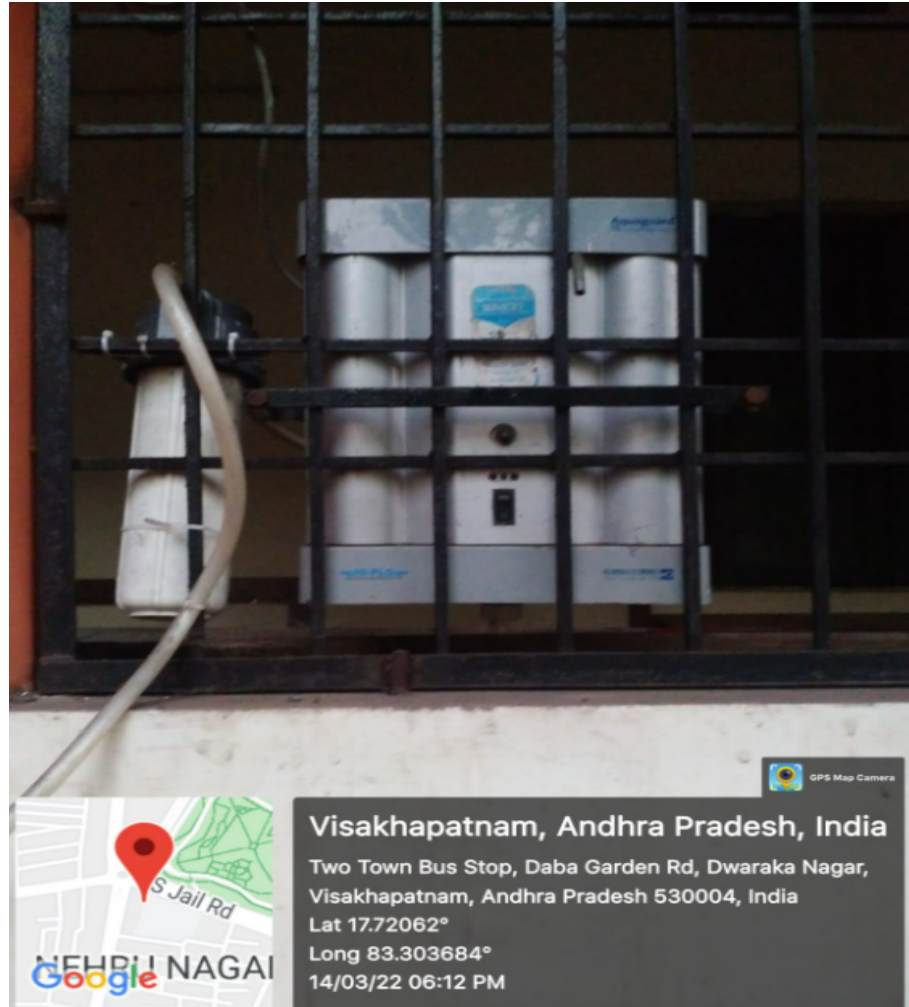






4. Aqua guard purifier

1. At Library



2. At Science Lab



Used water and overflow water at the municipal tank is directed to the garden



Latitude
17° 43' 13.71036" N
City & State
Visakhapatnam, Andhra
Pradesh
Known Place
Ram Nagar
Postal Code
530020

Longitude
83° 18' 12.366" E
Country
India
Date & Time
04/19/2022 04:44:41